Schedule 6 – Map of Determination Area

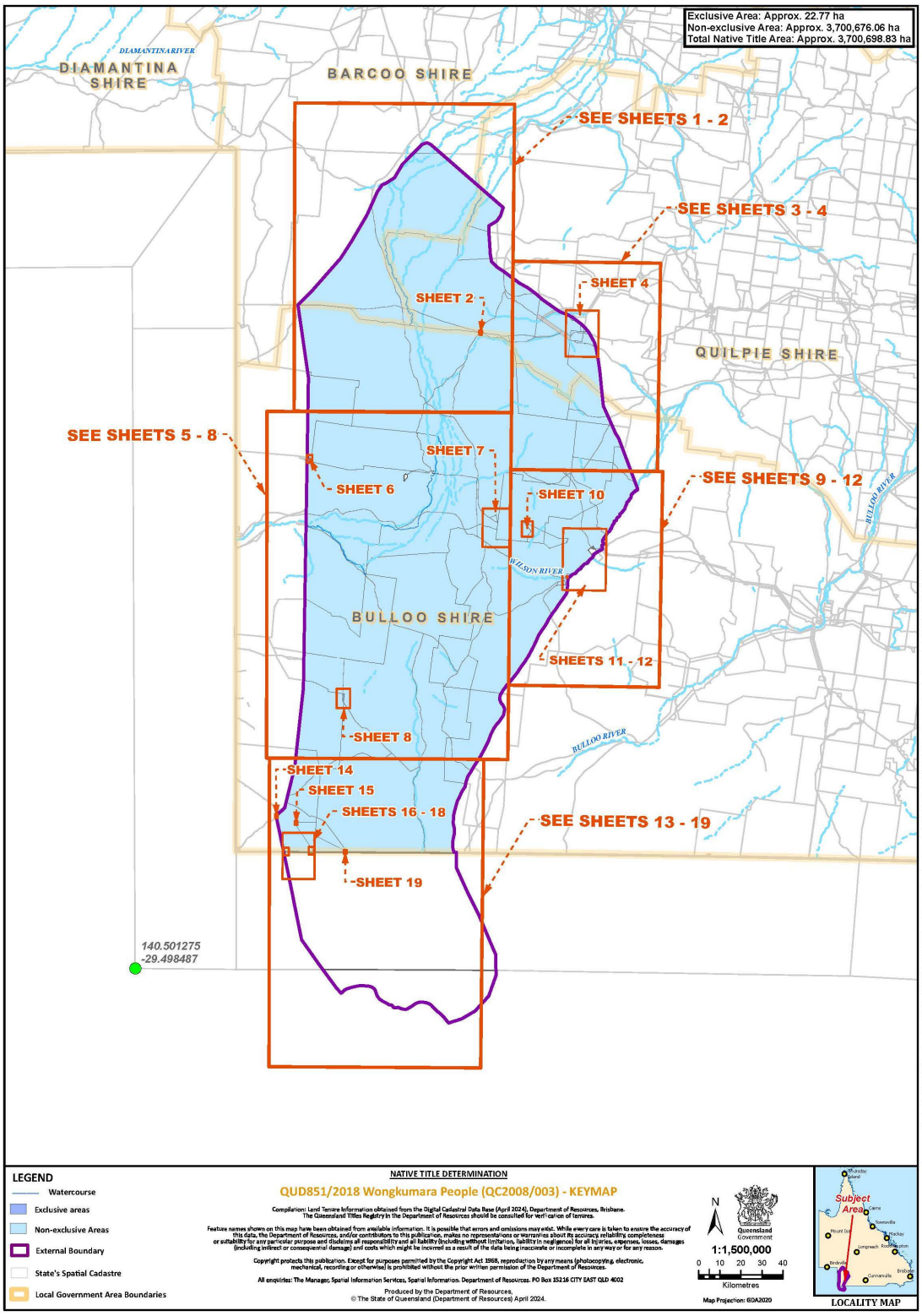

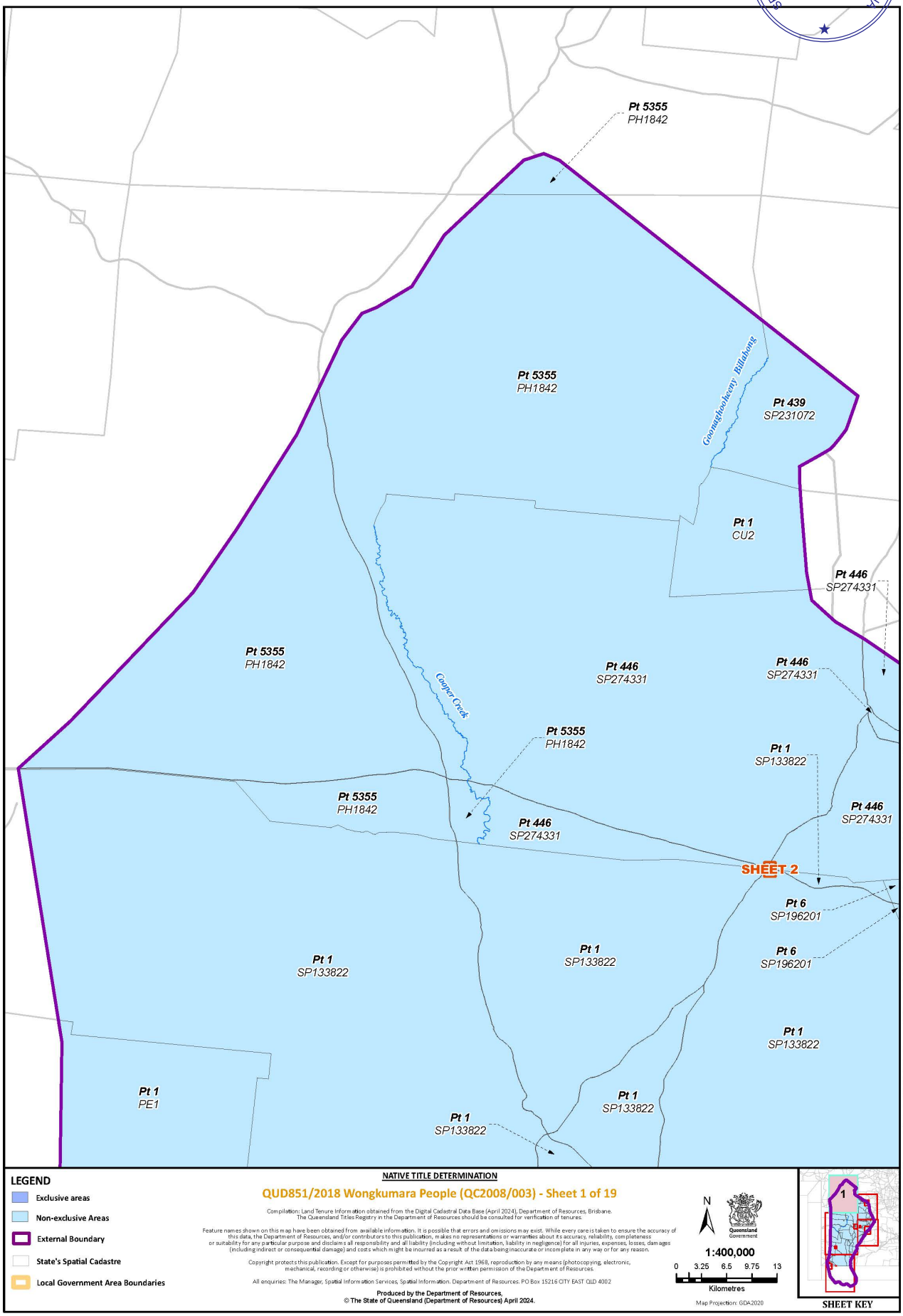
Pt 5355
PH1842
Pt 5355
PH1842
Goonaghoolheeny Billabong
Pt 439
SP231072
Pt 1
CU2
Pt 446
SP274331
Pt 5355
PH1842
Cooper Creek
Pt 446
SP274331
Pt 446
SP274331
Pt 5355
PH1842
Pt 1
SP133822
Pt 5355
PH1842
Pt 446
SP274331
Pt 446
SP274331
SHEET 2
Pt 6
SP196201
Pt 1
SP133822
Pt 1
SP133822
Pt 6
SP196201
Pt 1
SP133822
Pt 1
PE1
Pt 1
SP133822
Pt 1
SP133822
LEGEND
Exclusive areas
Non-exclusive Areas
External Boundary
State's Spatial Cadastre
Local Government Area Boundaries
NATIVE TITLE DETERMINATION
QUD851/2018 Wongkumara People (QC2008/003) - Sheet 1 of 19
Compilation: Land Tenure Information obtained from the Digital Cadastral Data Base (April 2024), Department of Resources, Brisbane.
The Queensland Titles Registry in the Department of Resources should be consulted for verification of tenures.
Feature names shown on this map have been obtained from available information. It is possible that errors and omissions may exist. While every care is taken to ensure the accuracy of this data, the Department of Resources, and/or contributors to this publication, makes no representations or warranties about its accuracy, reliability, completeness or suitability for any particular purpose and disclaims all responsibility and all liability (including without limitation, liability in negligence) for all injuries, expenses, losses, damages (including indirect or consequential damage) and costs which might be incurred as a result of the data being inaccurate or incomplete in any way or for any reason.
Copyright protects this publication. Except for purposes permitted by the Copyright Act 1968, reproduction by any means (photocopying, electronic, mechanical, recording or otherwise) is prohibited without the prior written permission of the Department of Resources.
All enquiries: The Manager, Spatial Information Services, Spatial Information. Department of Resources. PO Box 15216 CITY EAST QLD 4002
Produced by the Department of Resources,
© The State of Queensland (Department of Resources) April 2024.
N
Queensland Government
1:400,000
0 3.25 6.5 9.75 13
Kilometres
Map Projection: GDA2020
1
SHEET KEY

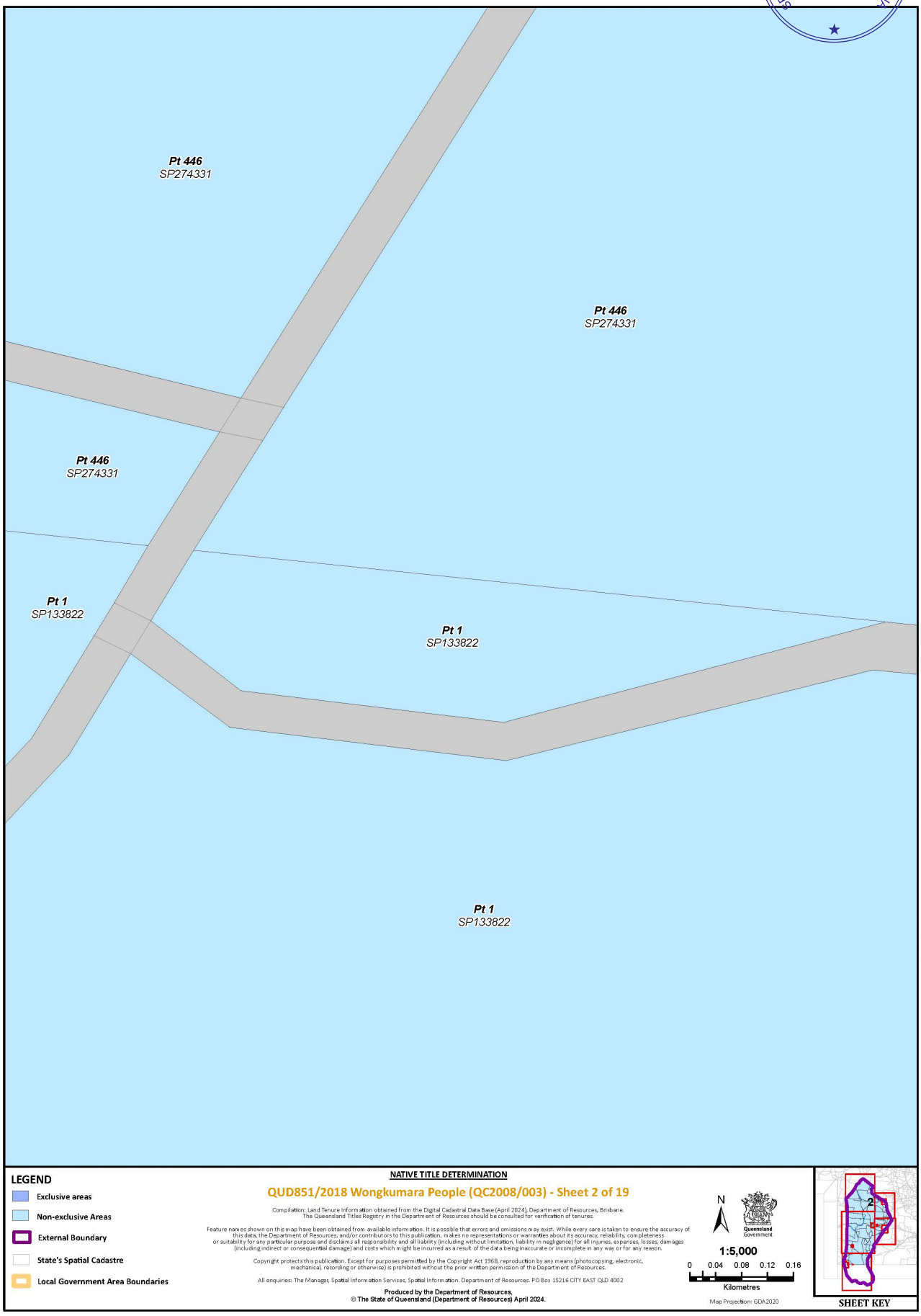
Pt 446
SP274331
Pt 446
SP274331
Pt 446
SP274331
Pt 1
SP133822
Pt 1
SP133822
Pt 1
SP133822
LEGEND
Exclusive areas
Non-exclusive Areas
External Boundary
State's Spatial Cadastre
Local Government Area Boundaries
NATIVE TITLE DETERMINATION
QUD851/2018 Wongkumara People (QC2008/003) - Sheet 2 of 19
Compilation: Land Tenure Information obtained from the Digital Cadastral Data Base (April 2024), Department of Resources, Brisbane.
The Queensland Titles Registry in the Department of Resources should be consulted for verification of tenures.
Feature names shown on this map have been obtained from available information. It is possible that errors and omissions may exist. While every care is taken to ensure the accuracy of this data, the Department of Resources, and/or contributors to this publication, makes no representations or warranties about its accuracy, reliability, completeness or suitability for any particular purpose and disclaims all responsibility and all liability (including without limitation, liability in negligence) for all injuries, expenses, losses, damages (including indirect or consequential damage) and costs which might be incurred as a result of the data being inaccurate or incomplete in any way or for any reason.
Copyright protects this publication. Except for purposes permitted by the Copyright Act 1968, reproduction by any means (photocopying, electronic, mechanical, recording or otherwise) is prohibited without the prior written permission of the Department of Resources.
All enquiries: The Manager, Spatial Information Services, Spatial Information. Department of Resources. PO Box 15216 CITY EAST QLD 4002
Produced by the Department of Resources,
© The State of Queensland (Department of Resources) April 2024.
N
Queensland Government
1:5,000
0 0.04 0.08 0.12 0.16
Kilometres
Map Projection: GDA2020
2
SHEET KEY

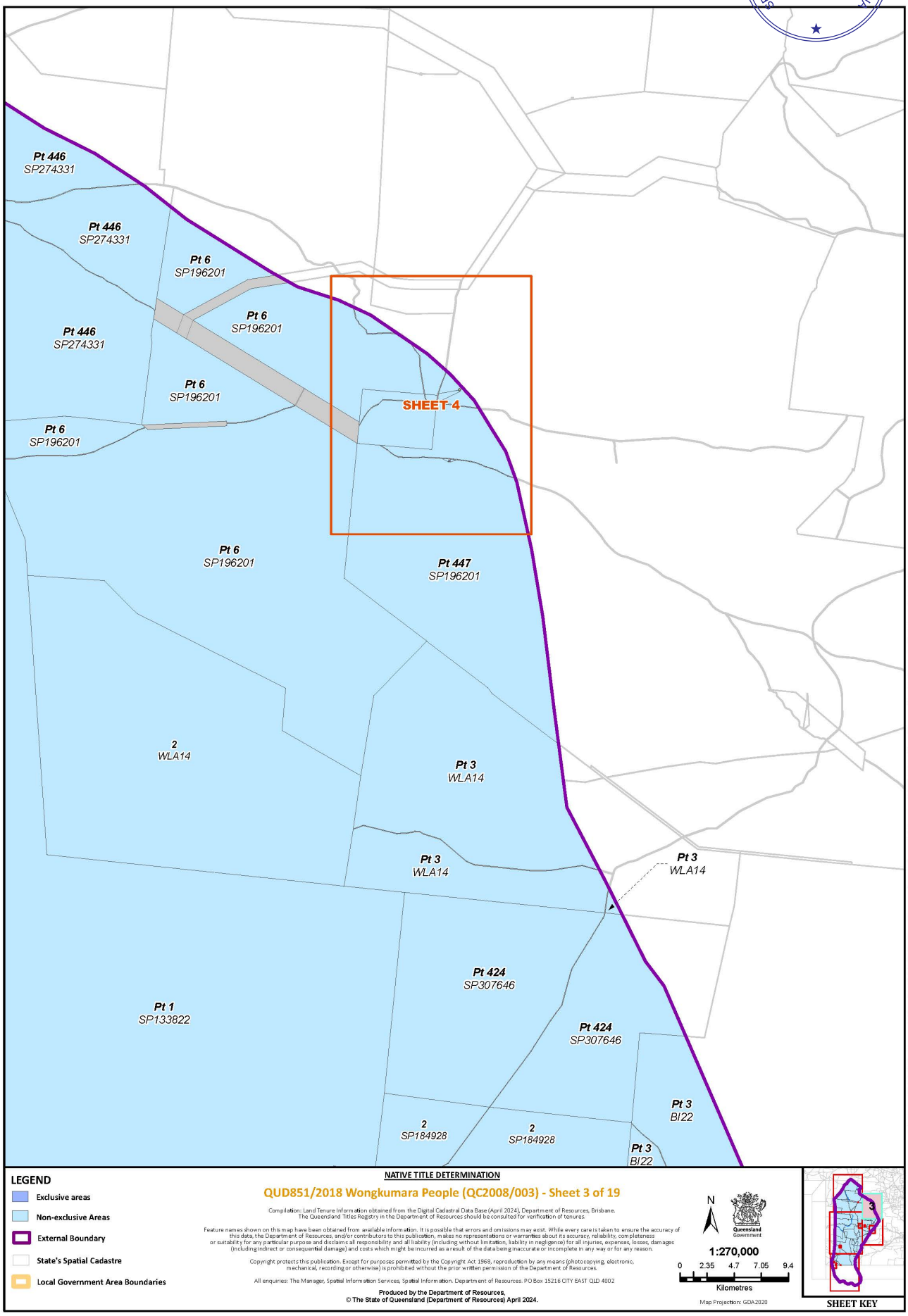
Pt 446
SP274331
Pt 446
SP274331
Pt 6
SP196201
Pt 6
SP196201
Pt 446
SP274331
Pt 6
SP196201
Pt 6
SP196201
SHEET 4
Pt 6
SP196201
Pt 447
SP196201
2
WLA14
Pt 3
WLA14
Pt 3
WLA14
Pt 3
WLA14
Pt 424
SP307646
Pt 1
SP133822
Pt 424
SP307646
Pt 3
BI22
2
SP184928
2
SP184928
Pt 3
BI22
LEGEND
Exclusive areas
Non-exclusive Areas
External Boundary
State's Spatial Cadastre
Local Government Area Boundaries
NATIVE TITLE DETERMINATION
QUD851/2018 Wongkumara People (QC2008/003) - Sheet 3 of 19
Compilation: Land Tenure Information obtained from the Digital Cadastral Data Base (April 2024), Department of Resources, Brisbane.
The Queensland Titles Registry in the Department of Resources should be consulted for verification of tenures.
Feature names shown on this map have been obtained from available information. It is possible that errors and omissions may exist. While every care is taken to ensure the accuracy of this data, the Department of Resources, and/or contributors to this publication, makes no representations or warranties about its accuracy, reliability, completeness or suitability for any particular purpose and disclaims all responsibility and all liability (including without limitation, liability in negligence) for all injuries, expenses, losses, damages (including indirect or consequential damage) and costs which might be incurred as a result of the data being inaccurate or incomplete in any way or for any reason.
Copyright protects this publication. Except for purposes permitted by the Copyright Act 1968, reproduction by any means (photocopying, electronic, mechanical, recording or otherwise) is prohibited without the prior written permission of the Department of Resources.
All enquiries: The Manager, Spatial Information Services, Spatial Information, Department of Resources, PO Box 15216 CITY EAST QLD 4002
Produced by the Department of Resources,
© The State of Queensland (Department of Resources) April 2024.
N
Queensland Government
1:270,000
0 2.35 4.7 7.05 9.4
Kilometres
Map Projection: GDA2020
SHEET KEY

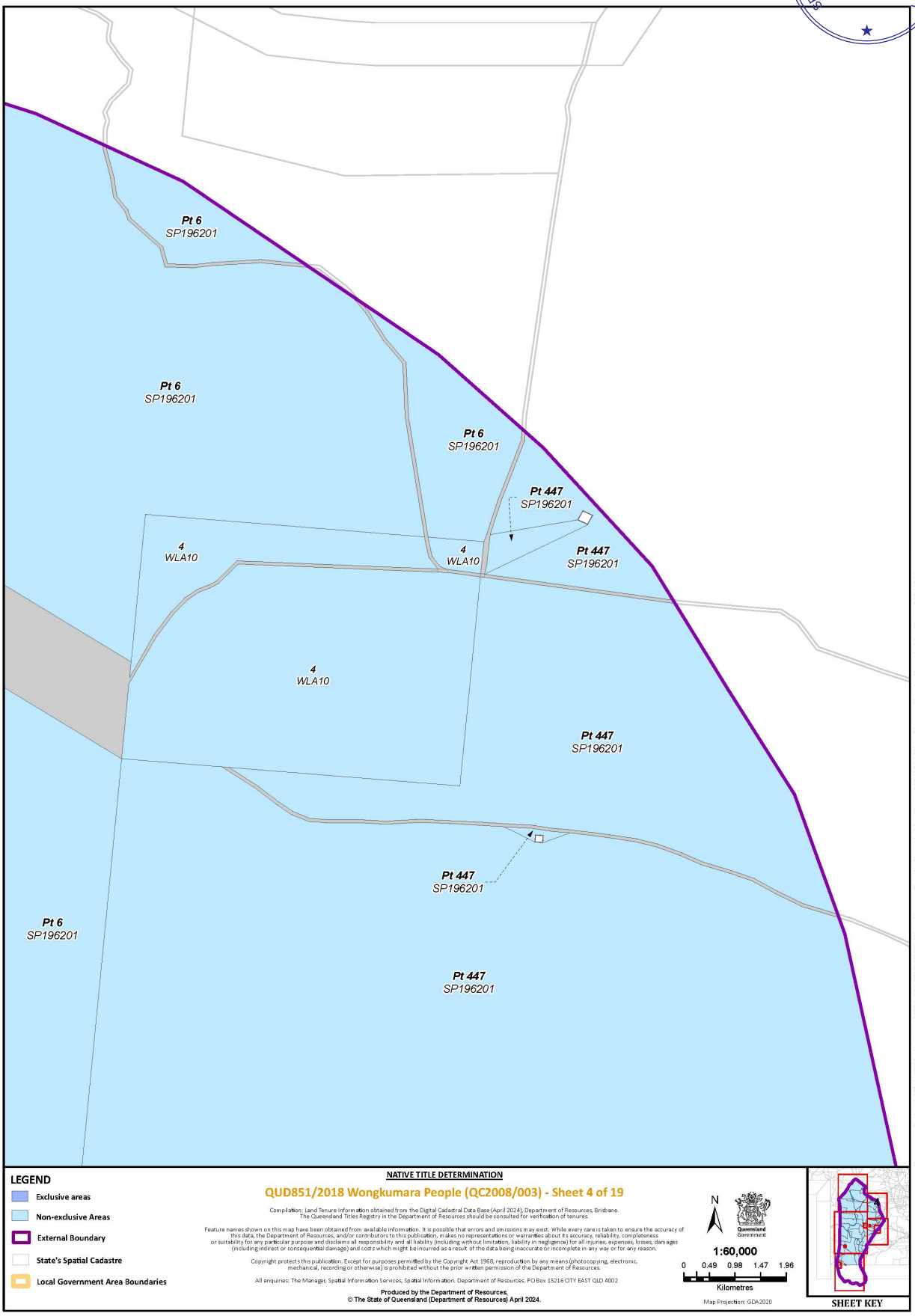
Pt 6
SP196201
Pt 6
SP196201
Pt 6
SP196201
Pt 447
SP196201
4
WLA10
4
WLA10
Pt 447
SP196201
4
WLA10
Pt 447
SP196201
Pt 447
SP196201
Pt 6
SP196201
Pt 447
SP196201
LEGEND
Exclusive areas
Non-exclusive Areas
External Boundary
State's Spatial Cadastre
Local Government Area Boundaries
NATIVE TITLE DETERMINATION
QUD851/2018 Wongkumara People (QC2008/003) - Sheet 4 of 19
Compilation: Land Tenure Information obtained from the Digital Cadastral Data Base (April 2024), Department of Resources, Brisbane.
The Queensland Titles Registry in the Department of Resources should be consulted for verification of tenures.
Feature names shown on this map have been obtained from available information. It is possible that errors and omissions may exist. While every care is taken to ensure the accuracy of this data, the Department of Resources, and/or contributors to this publication, makes no representations or warranties about its accuracy, reliability, completeness or suitability for any particular purpose and disclaims all responsibility and all liability (including without limitation, liability in negligence) for all injuries, expenses, losses, damages (including indirect or consequential damage) and costs which might be incurred as a result of the data being inaccurate or incomplete in any way or for any reason.
Copyright protects this publication. Except for purposes permitted by the Copyright Act 1968, reproduction by any means (photocopying, electronic, mechanical, recording or otherwise) is prohibited without the prior written permission of the Department of Resources.
All enquiries: The Manager, Spatial Information Services, Spatial Information, Department of Resources, PO Box 15216 CITY EAST QLD 4002
Produced by the Department of Resources,
© The State of Queensland (Department of Resources) April 2024.
N
Queensland Government
1:60,000
0 0.49 0.98 1.47 1.96
Kilometres
Map Projection: GDA2020
SHEET KEY

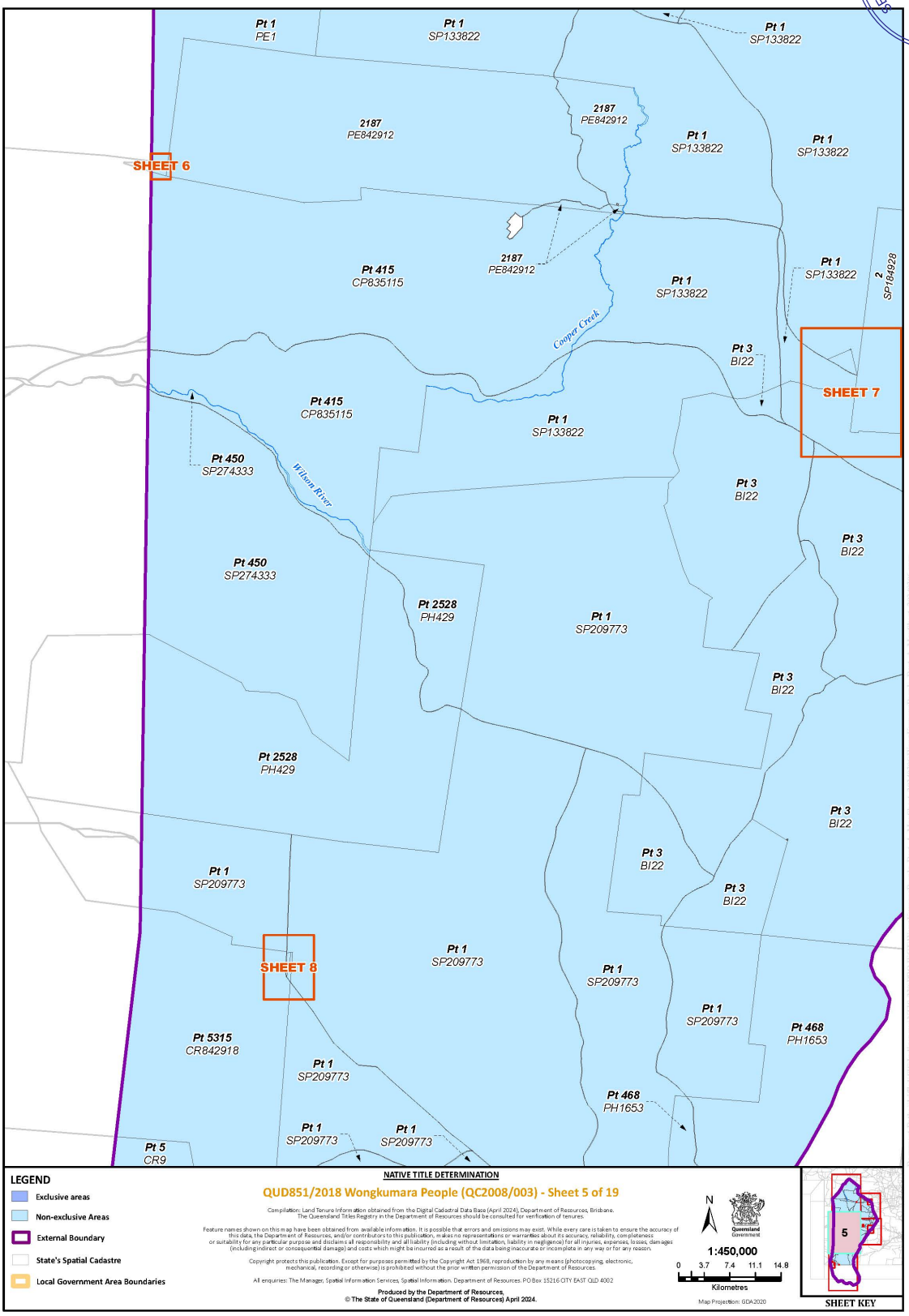
Pt 1
PE1
Pt 1
SP133822
Pt 1
SP133822
2187
PE842912
2187
PE842912
Pt 1
SP133822
Pt 1
SP133822
SHEET 6
Pt 415
CP835115
2187
PE842912
Pt 1
SP133822
Pt 1
SP133822
2
SP184928
Cooper Creek
Pt 3
BI22
SHEET 7
Pt 415
CP835115
Pt 1
SP133822
Pt 450
SP274333
Wilson River
Pt 3
BI22
Pt 3
BI22
Pt 450
SP274333
Pt 2528
PH429
Pt 1
SP209773
Pt 3
BI22
Pt 2528
PH429
Pt 3
BI22
Pt 3
BI22
Pt 1
SP209773
Pt 3
BI22
SHEET 8
Pt 1
SP209773
Pt 1
SP209773
Pt 1
SP209773
Pt 468
PH1653
Pt 5315
CR842918
Pt 1
SP209773
Pt 468
PH1653
Pt 1
SP209773
Pt 1
SP209773
Pt 5
CR9
LEGEND
Exclusive areas
Non-exclusive Areas
External Boundary
State's Spatial Cadastre
Local Government Area Boundaries
NATIVE TITLE DETERMINATION
QUD851/2018 Wongkumara People (QC2008/003) - Sheet 5 of 19
Compilation: Land Tenure Information obtained from the Digital Cadastral Data Base (April 2024), Department of Resources, Brisbane.
The Queensland Titles Registry in the Department of Resources should be consulted for verification of tenures.
Feature names shown on this map have been obtained from available information. It is possible that errors and omissions may exist. While every care is taken to ensure the accuracy of this data, the Department of Resources, and/or contributors to this publication, makes no representations or warranties about its accuracy, reliability, completeness or suitability for any particular purpose and disclaims all responsibility and all liability (including without limitation, liability in negligence) for all injuries, expenses, losses, damages (including indirect or consequential damage) and costs which might be incurred as a result of the data being inaccurate or incomplete in any way or for any reason.
Copyright protects this publication. Except for purposes permitted by the Copyright Act 1968, reproduction by any means (photocopying, electronic, mechanical, recording or otherwise) is prohibited without the prior written permission of the Department of Resources.
All enquiries: The Manager, Spatial Information Services, Spatial Information, Department of Resources, PO Box 15216 CITY EAST QLD 4002
Produced by the Department of Resources.
© The State of Queensland (Department of Resources) April 2024.
N
Queensland Government
1:450,000
0 3.7 7.4 11.1 14.8
Kilometres
Map Projection: GDA2020
5
SHEET KEY

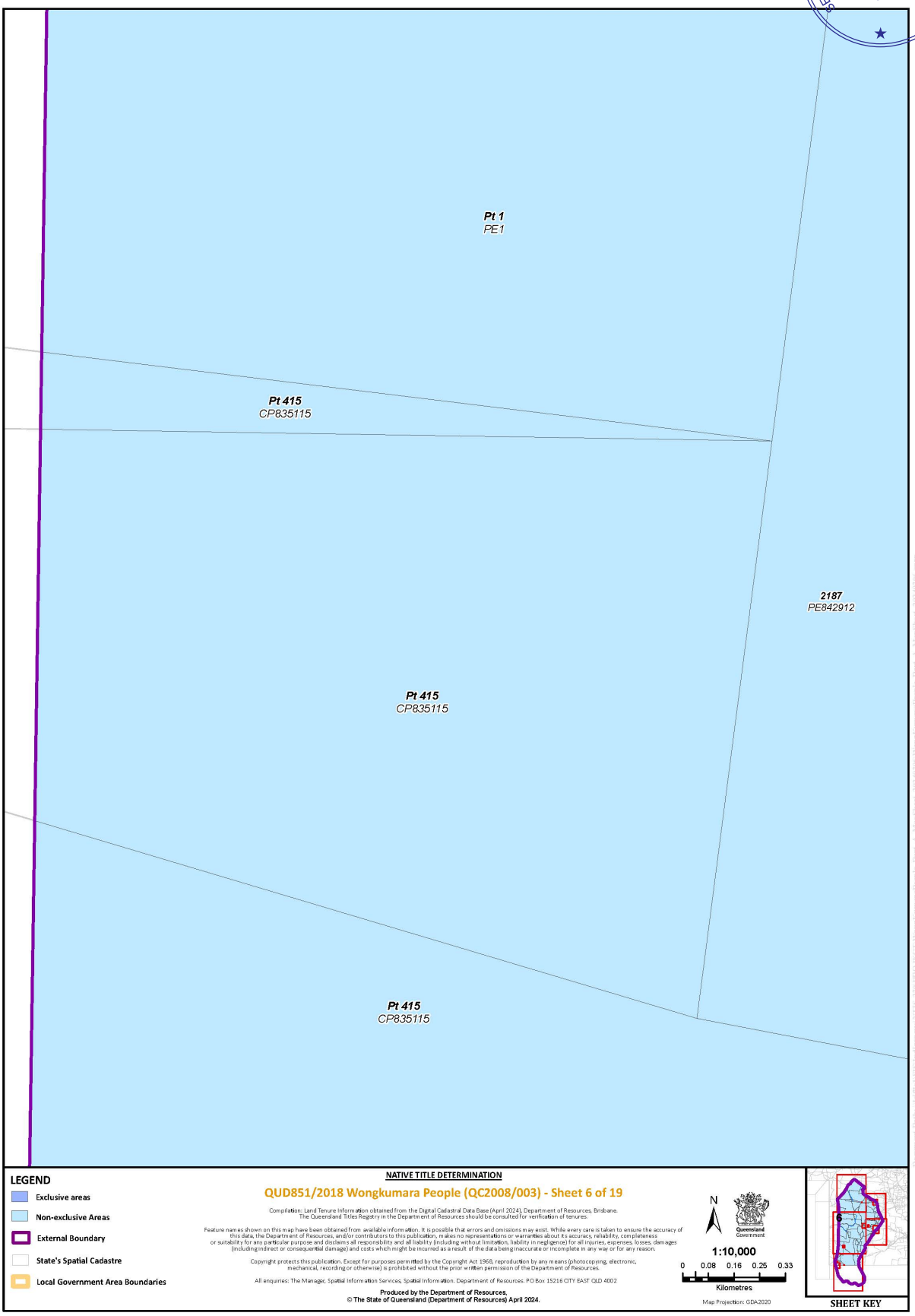
Pt 1
PE1
Pt 415
CP835115
2187
PE842912
Pt 415
CP835115
Pt 415
CP835115
LEGEND
Exclusive areas
Non-exclusive Areas
External Boundary
State's Spatial Cadastre
Local Government Area Boundaries
NATIVE TITLE DETERMINATION
QUD851/2018 Wongkumara People (QC2008/003) - Sheet 6 of 19
Compilation: Land Tenure Information obtained from the Digital Cadastral Data Base (April 2024), Department of Resources, Brisbane.
The Queensland Titles Registry in the Department of Resources should be consulted for verification of tenures.
Feature names shown on this map have been obtained from available information. It is possible that errors and omissions may exist. While every care is taken to ensure the accuracy of this data, the Department of Resources, and/or contributors to this publication, makes no representations or warranties about its accuracy, reliability, completeness or suitability for any particular purpose and disclaims all responsibility and all liability (including without limitation, liability in negligence) for all injuries, expenses, losses, damages (including indirect or consequential damage) and costs which might be incurred as a result of the data being inaccurate or incomplete in any way or for any reason.
Copyright protects this publication. Except for purposes permitted by the Copyright Act 1968, reproduction by any means (photocopying, electronic, mechanical, recording or otherwise) is prohibited without the prior written permission of the Department of Resources.
All enquiries: The Manager, Spatial Information Services, Spatial Information, Department of Resources, PO Box 15216 CITY EAST QLD 4002
Produced by the Department of Resources,
© The State of Queensland (Department of Resources) April 2024.
N
Queensland Government
1:10,000
0 0.08 0.16 0.25 0.33
Kilometres
Map Projection: GDA2020
SHEET KEY

Pt 1
SP133822
2
SP133822
Pt 1
SP133822
Pt 1
SP133822
2
SP184928
Pt 3
BI22
Pt 3
BI22
Pt 3
BI22
LEGEND
Exclusive areas
Non-exclusive Areas
External Boundary
State's Spatial Cadastre
Local Government Area Boundaries
NATIVE TITLE DETERMINATION
QUD851/2018 Wongkumara People (QC2008/003) - Sheet 7 of 19
Compilation: Land Tenure Information obtained from the Digital Cadastral Data Base (April 2024), Department of Resources, Brisbane.
The Queensland Titles Registry in the Department of Resources should be consulted for verification of tenures.
Feature names shown on this map have been obtained from available information. It is possible that errors and omissions may exist. While every care is taken to ensure the accuracy of this data, the Department of Resources, and/or contributors to this publication, makes no representations or warranties about its accuracy, reliability, completeness or suitability for any particular purpose and disclaims all responsibility and all liability (including without limitation, liability in negligence) for all injuries, expenses, losses, damages (including indirect or consequential damage) and costs which might be incurred as a result of the data being inaccurate or incomplete in any way or for any reason.
Copyright protects this publication. Except for purposes permitted by the Copyright Act 1968, reproduction by any means (photocopying, electronic, mechanical, recording or otherwise) is prohibited without the prior written permission of the Department of Resources.
All enquiries: The Manager, Spatial Information Services, Spatial Information. Department of Resources. PO Box 15216 CITY EAST QLD 4002
Produced by the Department of Resources,
© The State of Queensland (Department of Resources) April 2024.
N
Queensland Government
1:50,000
0 0.41 0.82 1.23 1.64
Kilometres
Map Projection: GDA2020
SHEET KEY

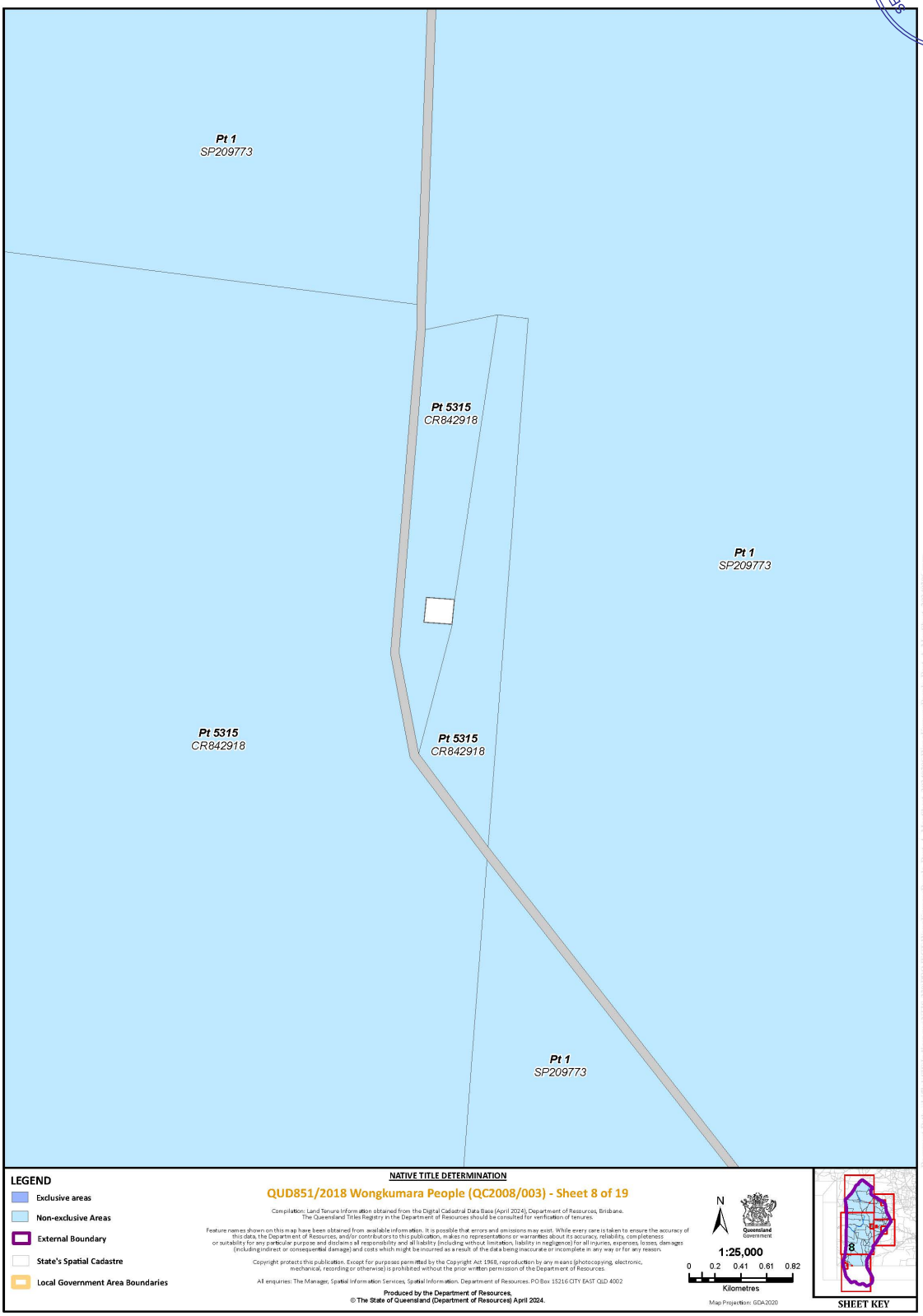
Pt 1
SP209773
Pt 5315
CR842918
Pt 1
SP209773
Pt 5315
CR842918
Pt 5315
CR842918
Pt 1
SP209773
LEGEND
Exclusive areas
Non-exclusive Areas
External Boundary
State's Spatial Cadastre
Local Government Area Boundaries
NATIVE TITLE DETERMINATION
QUD851/2018 Wongkumara People (QC2008/003) - Sheet 8 of 19
Compilation: Land Tenure Information obtained from the Digital Cadastral Data Base (April 2024), Department of Resources, Brisbane.
The Queensland Titles Registry in the Department of Resources should be consulted for verification of tenures.
Feature names shown on this map have been obtained from available information. It is possible that errors and omissions may exist. While every care is taken to ensure the accuracy of this data, the Department of Resources, and/or contributors to this publication, makes no representations or warranties about its accuracy, reliability, completeness or suitability for any particular purpose and disclaims all responsibility and all liability (including without limitation, liability in negligence) for all injuries, expenses, losses, damages (including indirect or consequential damage) and costs which might be incurred as a result of the data being inaccurate or incomplete in any way or for any reason.
Copyright protects this publication. Except for purposes permitted by the Copyright Act 1968, reproduction by any means (photocopying, electronic, mechanical, recording or otherwise) is prohibited without the prior written permission of the Department of Resources.
All enquiries: The Manager, Spatial Information Services, Spatial Information, Department of Resources, PO Box 15216 CITY EAST QLD 4002
Produced by the Department of Resources,
© The State of Queensland (Department of Resources) April 2024.
N
Queensland Government
1:25,000
0 0.2 0.41 0.61 0.82
Kilometres
Map Projection: GDA2020
8
SHEET KEY

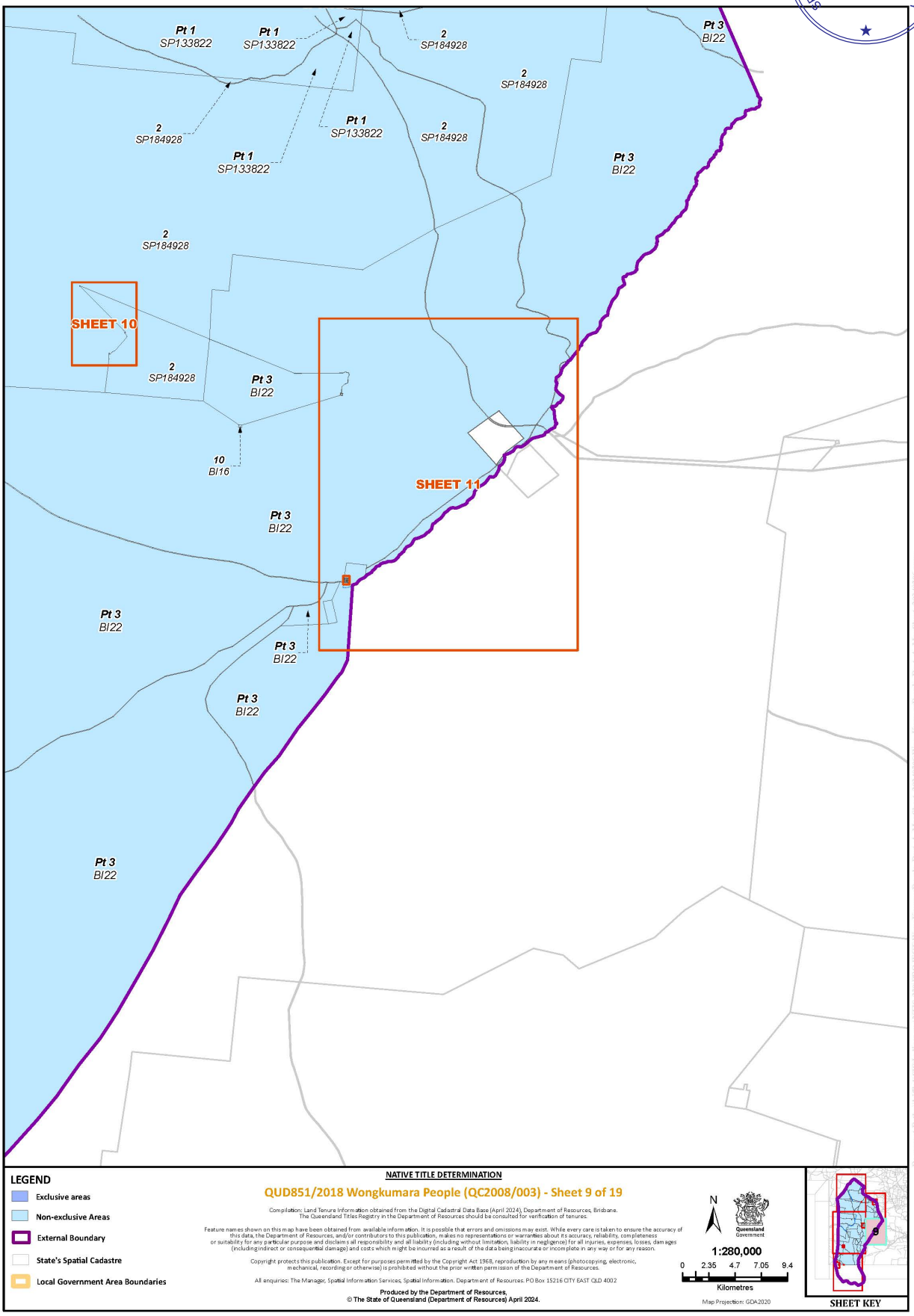
Pt 1
SP133822
Pt 1
SP133822
2
SP184928
Pt 3
BI22
2
SP184928
2
SP184928
Pt 1
SP133822
2
SP184928
Pt 1
SP133822
Pt 3
BI22
2
SP184928
SHEET 10
2
SP184928
Pt 3
BI22
10
BI16
SHEET 11
Pt 3
BI22
Pt 3
BI22
Pt 3
BI22
Pt 3
BI22
Pt 3
BI22
LEGEND
Exclusive areas
Non-exclusive Areas
External Boundary
State's Spatial Cadastre
Local Government Area Boundaries
NATIVE TITLE DETERMINATION
QUD851/2018 Wongkumara People (QC2008/003) - Sheet 9 of 19
Compilation: Land Tenure Information obtained from the Digital Cadastral Data Base (April 2024), Department of Resources, Brisbane.
The Queensland Titles Registry in the Department of Resources should be consulted for verification of tenures.
Feature names shown on this map have been obtained from available information. It is possible that errors and omissions may exist. While every care is taken to ensure the accuracy of this data, the Department of Resources, and/or contributors to this publication, makes no representations or warranties about its accuracy, reliability, completeness or suitability for any particular purpose and disclaims all responsibility and all liability (including without limitation, liability in negligence) for all injuries, expenses, losses, damages (including indirect or consequential damage) and costs which might be incurred as a result of this data being inaccurate or incomplete in any way or for any reason.
Copyright protects this publication. Except for purposes permitted by the Copyright Act 1968, reproduction by any means (photocopying, electronic, mechanical, recording or otherwise) is prohibited without the prior written permission of the Department of Resources.
All enquiries: The Manager, Spatial Information Services, Spatial Information, Department of Resources. PO Box 15216 CITY EAST QLD 4002
Produced by the Department of Resources.
© The State of Queensland (Department of Resources) April 2024.
N
Queensland Government
1:280,000
0 2.35 4.7 7.05 9.4
Kilometres
Map Projection: GDA2020
SHEET KEY

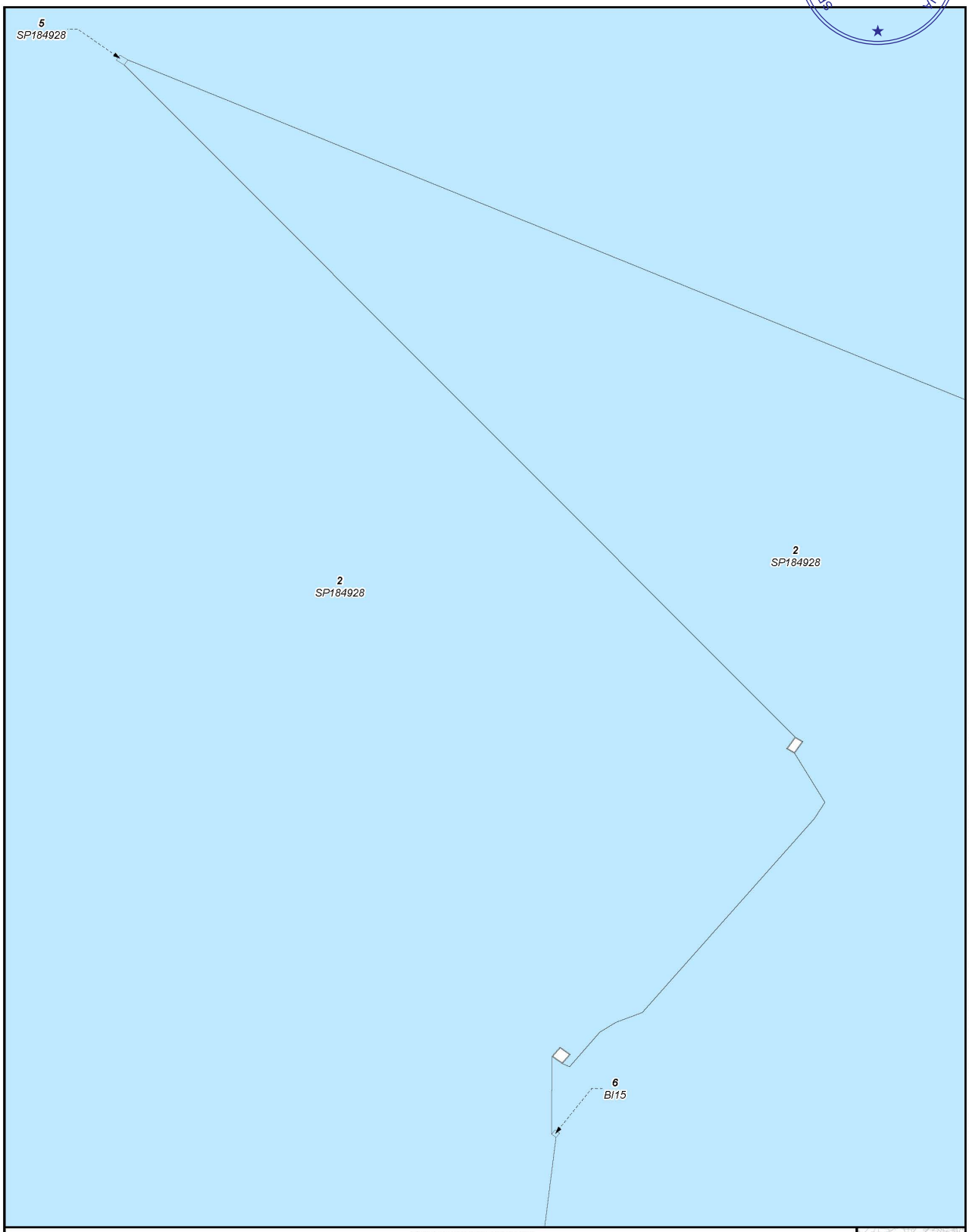

LEGEND

- Exclusive areas
- Non-exclusive Areas
- External Boundary
- State's Spatial Cadastre
- Local Government Area Boundaries

NATIVE TITLE DETERMINATION

QUD851/2018 Wongkumara People (QC2008/003) - Sheet 10 of 19

Compilation: Land Tenure Information obtained from the Digital Cadastral Data Base (April 2024), Department of Resources, Brisbane.
The Queensland Titles Registry in the Department of Resources should be consulted for verification of tenures.

Feature names shown on this map have been obtained from available information. It is possible that errors and omissions may exist. While every care is taken to ensure the accuracy of this data, the Department of Resources, and/or contributors to this publication, makes no representations or warranties about its accuracy, reliability, completeness or suitability for any particular purpose and disclaims all responsibility and all liability (including without limitation, liability in negligence) for all injuries, expenses, losses, damages (including indirect or consequential damage) and costs which might be incurred as a result of the data being inaccurate or incomplete in any way or for any reason.

Copyright protects this publication. Except for purposes permitted by the Copyright Act 1968, reproduction by any means (photocopying, electronic, mechanical, recording or otherwise) is prohibited without the prior written permission of the Department of Resources.

All enquiries: The Manager, Spatial Information Services, Spatial Information. Department of Resources. PO Box 15216 CITY EAST QLD 4002

Produced by the Department of Resources,
© The State of Queensland (Department of Resources) April 2024.

N

Queensland Government

1:20,000

0 0.16 0.32 0.48 0.64

Kilometres

Map Projection: GDA2020

SHEET KEY

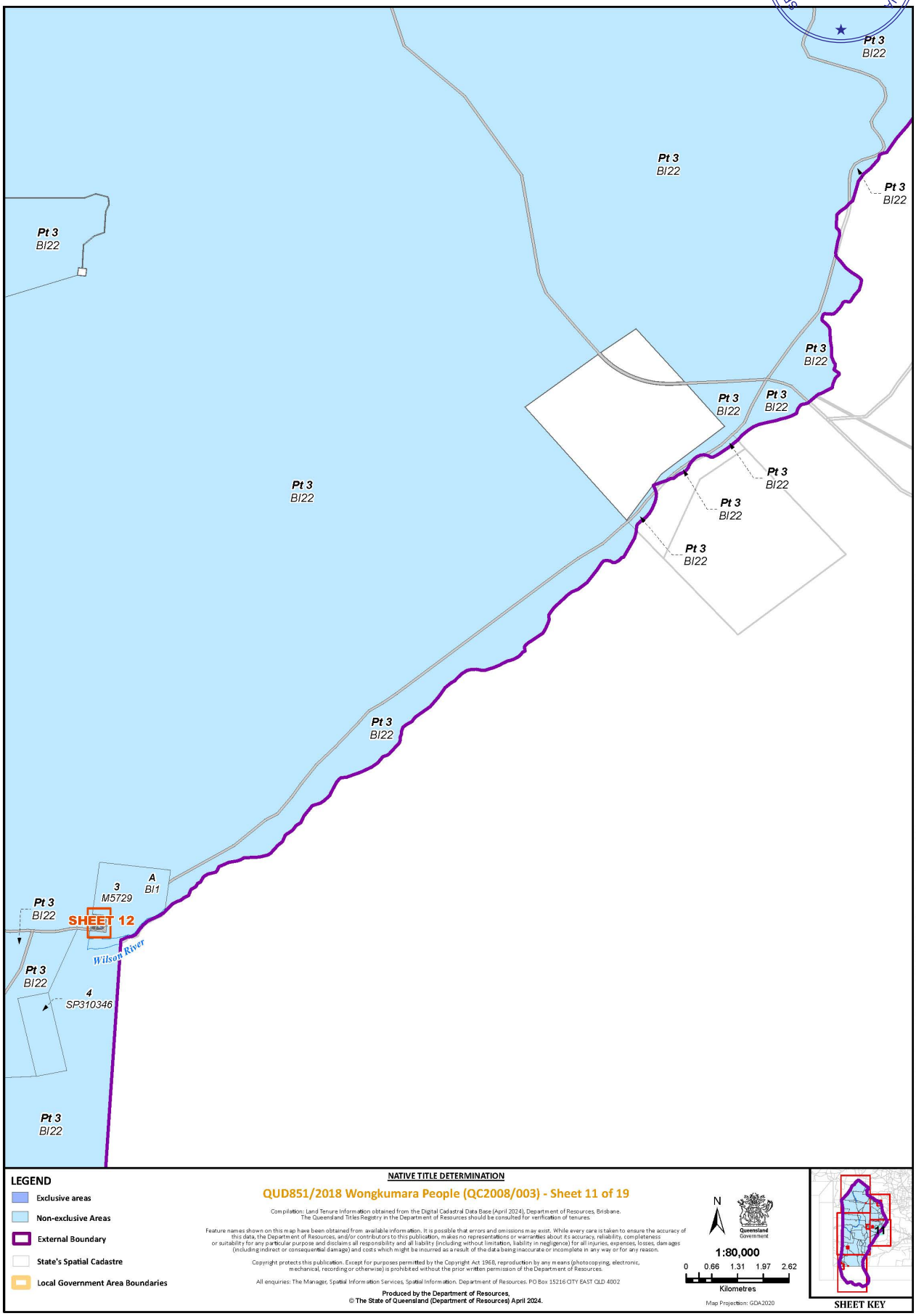
Pt 3
BI22
3
M5729
A
BI1
SHEET 12
Wilson River
4
SP310346
LEGEND
Exclusive areas
Non-exclusive Areas
External Boundary
State's Spatial Cadastre
Local Government Area Boundaries
NATIVE TITLE DETERMINATION
QUD851/2018 Wongkumara People (QC2008/003) - Sheet 11 of 19
Compilation: Land Tenure Information obtained from the Digital Cadastral Data Base (April 2024), Department of Resources, Brisbane.
The Queensland Titles Registry in the Department of Resources should be consulted for verification of tenures.
Feature names shown on this map have been obtained from available information. It is possible that errors and omissions may exist. While every care is taken to ensure the accuracy of this data, the Department of Resources, and/or contributors to this publication, makes no representations or warranties about its accuracy, reliability, completeness or suitability for any particular purpose and disclaims all responsibility and all liability (including without limitation, liability in negligence) for all injuries, expenses, losses, damages (including indirect or consequential damage) and costs which might be incurred as a result of the data being inaccurate or incomplete in any way or for any reason.
Copyright protects this publication. Except for purposes permitted by the Copyright Act 1968, reproduction by any means (photocopying, electronic, mechanical, recording or otherwise) is prohibited without the prior written permission of the Department of Resources.
All enquiries: The Manager, Spatial Information Services, Spatial Information, Department of Resources. PO Box 15216 CITY EAST QLD 4002
Produced by the Department of Resources,
© The State of Queensland (Department of Resources) April 2024.
N
Queensland Government
1:80,000
0 0.66 1.31 1.97 2.62
Kilometres
Map Projection: GDA2020
11
SHEET KEY

A
BI1
Pt 3
BI22
3
M5729
509
N4231
508
N4231
507
N4231
502
N4231
503
N4231
504
N4231
609
N4231
608
N4231
604
CP899701
3
M5729
Pt 3
BI22
LEGEND
Exclusive areas
Non-exclusive Areas
External Boundary
State's Spatial Cadastre
Local Government Area Boundaries
NATIVE TITLE DETERMINATION
QUD851/2018 Wongkumara People (QC2008/003) - Sheet 12 of 19
Compilation: Land Tenure Information obtained from the Digital Cadastral Data Base (April 2024), Department of Resources, Brisbane.
The Queensland Titles Registry in the Department of Resources should be consulted for verification of tenures.
Feature names shown on this map have been obtained from available information. It is possible that errors and omissions may exist. While every care is taken to ensure the accuracy of this data, the Department of Resources, and/or contributors to this publication, makes no representations or warranties about its accuracy, reliability, completeness or suitability for any particular purpose and disclaims all responsibility and all liability (including without limitation, liability in negligence) for all injuries, expenses, losses, damages (including indirect or consequential damage) and costs which might be incurred as a result of the data being inaccurate or incomplete in any way or for any reason.
Copyright protects this publication. Except for purposes permitted by the Copyright Act 1968, reproduction by any means (photocopying, electronic, mechanical, recording or otherwise) is prohibited without the prior written permission of the Department of Resources.
All enquiries: The Manager, Spatial Information Services, Spatial Information, Department of Resources, PO Box 15216 CITY EAST QLD 4002
Produced by the Department of Resources,
© The State of Queensland (Department of Resources) April 2024.
N
Queensland Government
1:2,000
0 0.02 0.03 0.05 0.06
Kilometres
Map Projection: GDA2020
SHEET KEY

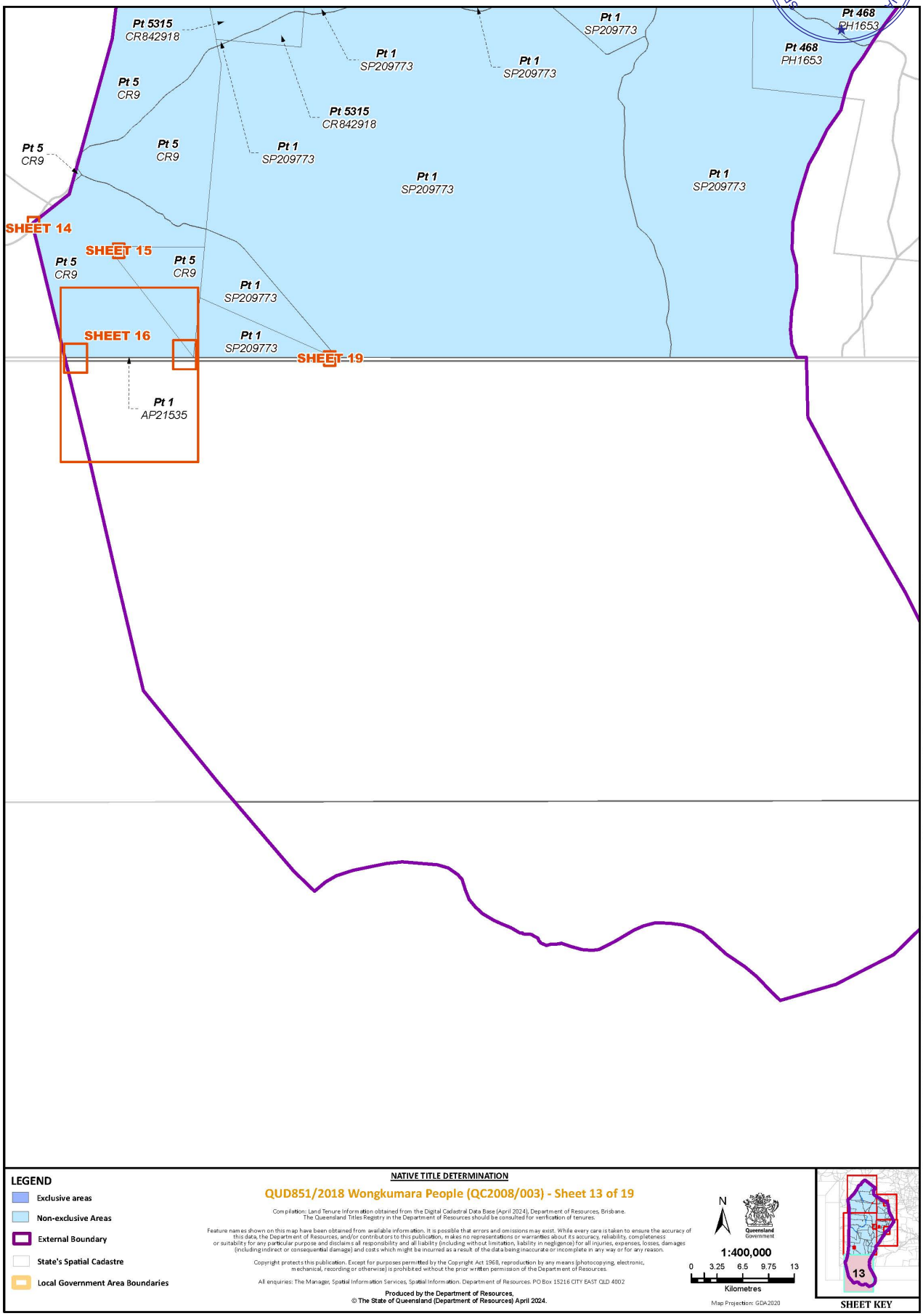
Pt 5315
CR842918
Pt 1
SP209773
Pt 1
SP209773
Pt 1
SP209773
Pt 468
PH1653
Pt 468
PH1653
Pt 5
CR9
Pt 5315
CR842918
Pt 5
CR9
Pt 5
CR9
Pt 1
SP209773
Pt 1
SP209773
Pt 1
SP209773
SHEET 14
SHEET 15
Pt 5
CR9
Pt 5
CR9
Pt 1
SP209773
SHEET 16
Pt 1
SP209773
SHEET 19
Pt 1
AP21535
LEGEND
Exclusive areas
Non-exclusive Areas
External Boundary
State's Spatial Cadastre
Local Government Area Boundaries
NATIVE TITLE DETERMINATION
QUD851/2018 Wongkumara People (QC2008/003) - Sheet 13 of 19
Compilation: Land Tenure Information obtained from the Digital Cadastral Data Base (April 2024), Department of Resources, Brisbane.
The Queensland Titles Registry in the Department of Resources should be consulted for verification of tenures.
Feature names shown on this map have been obtained from available information. It is possible that errors and omissions may exist. While every care is taken to ensure the accuracy of this data, the Department of Resources, and/or contributors to this publication, makes no representations or warranties about its accuracy, reliability, completeness or suitability for any particular purpose and disclaims all responsibility and all liability (including without limitation, liability in negligence) for all injuries, expenses, losses, damages (including indirect or consequential damage) and costs which might be incurred as a result of the data being inaccurate or incomplete in any way or for any reason.
Copyright protects this publication. Except for purposes permitted by the Copyright Act 1968, reproduction by any means (photocopying, electronic, mechanical, recording or otherwise) is prohibited without the prior written permission of the Department of Resources.
All enquiries: The Manager, Spatial Information Services, Spatial Information, Department of Resources, PO Box 15216 CITY EAST QLD 4002
Produced by the Department of Resources,
© The State of Queensland (Department of Resources) April 2024.
N
Queensland Government
1:400,000
0 3.25 6.5 9.75 13
Kilometres
Map Projection: GDA2020
13
SHEET KEY

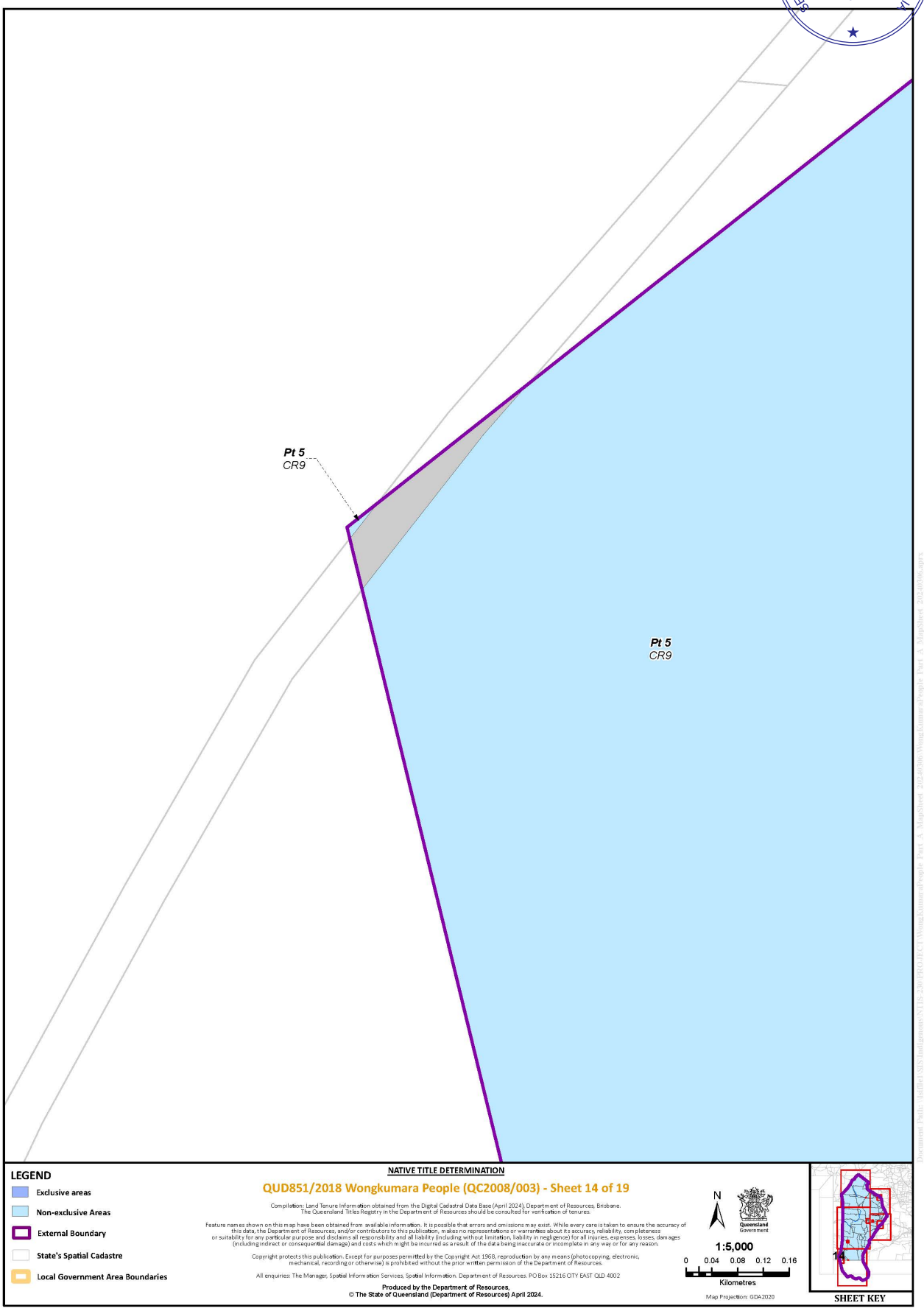
Pt 5
CR9
Pt 5
CR9
LEGEND
Exclusive areas
Non-exclusive Areas
External Boundary
State's Spatial Cadastre
Local Government Area Boundaries
NATIVE TITLE DETERMINATION
QUD851/2018 Wongkumara People (QC2008/003) - Sheet 14 of 19
Compilation: Land Tenure Information obtained from the Digital Cadastral Data Base (April 2024), Department of Resources, Brisbane.
The Queensland Titles Registry in the Department of Resources should be consulted for verification of tenures.
Feature names shown on this map have been obtained from available information. It is possible that errors and omissions may exist. While every care is taken to ensure the accuracy of this data, the Department of Resources, and/or contributors to this publication, makes no representations or warranties about its accuracy, reliability, completeness or suitability for any particular purpose and disclaims all responsibility and all liability (including without limitation, liability in negligence) for all injuries, expenses, losses, damages (including indirect or consequential damage) and costs which might be incurred as a result of the data being inaccurate or incomplete in any way or for any reason.
Copyright protects this publication. Except for purposes permitted by the Copyright Act 1968, reproduction by any means (photocopying, electronic, mechanical, recording or otherwise) is prohibited without the prior written permission of the Department of Resources.
All enquiries: The Manager, Spatial Information Services, Spatial Information, Department of Resources, PO Box 15216 CITY EAST QLD 4002
Produced by the Department of Resources,
© The State of Queensland (Department of Resources) April 2024.
N
Queensland Government
1:5,000
0 0.04 0.08 0.12 0.16
Kilometres
Map Projection: GDA2020
14
SHEET KEY

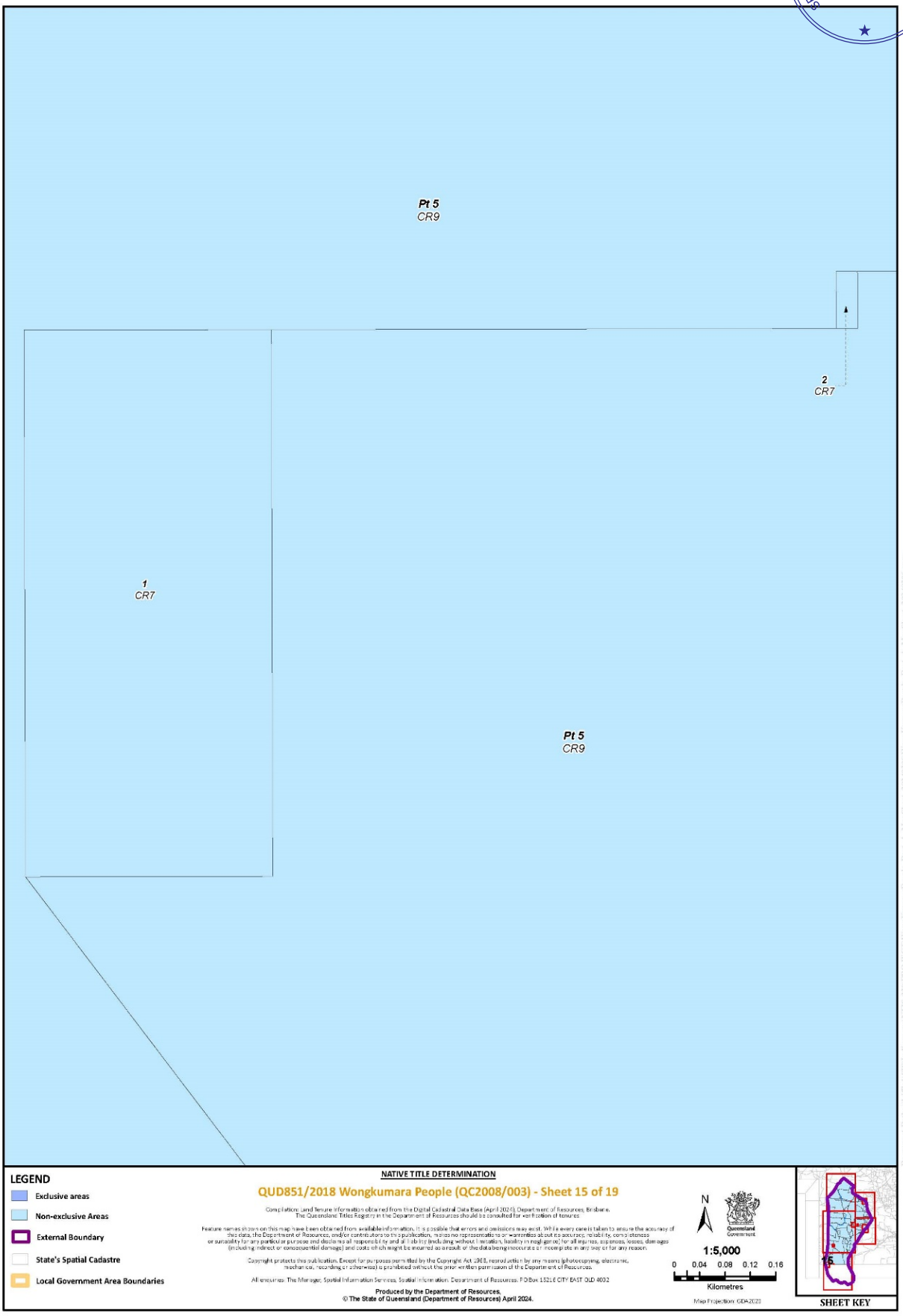
Pt 5
CR9
2
CR7
1
CR7
Pt 5
CR9
LEGEND
Exclusive areas
Non-exclusive Areas
External Boundary
State's Spatial Cadastre
Local Government Area Boundaries
NATIVE TITLE DETERMINATION
QUD851/2018 Wongkumara People (QC2008/003) - Sheet 15 of 19
Compilation: Land Tenure information obtained from the Digital Cadastral Data Base (April 2024), Department of Resources, Brisbane.
The Queensland Titles Registry in the Department of Resources should be consulted for verification of tenures.
Feature names shown on this map have been obtained from available information. It is possible that errors and omissions may exist. While every care is taken to ensure the accuracy of this data, the Department of Resources, and/or contributors to this publication, makes no representations or warranties about its accuracy, reliability, completeness or suitability for any particular purpose and disclaims all responsibility and all liability (including without limitation, liability in negligence) for all injuries, expenses, losses, damages (including indirect or consequential damage) and costs which might be incurred as a result of the data being inaccurate or incomplete in any way or for any reason.
Copyright protects this publication. Except for purposes permitted by the Copyright Act 1968, reproduction by any means (photocopying, electronic, mechanical, recording or otherwise) is prohibited without the prior written permission of the Department of Resources.
All enquiries: The Manager, Spatial Information Services, Spatial Information, Department of Resources, PO Box 15216 CITY EAST QLD 4002
Produced by the Department of Resources.
© The State of Queensland (Department of Resources) April 2024.
N
Queensland Government
1:5,000
0 0.04 0.08 0.12 0.16
Kilometres
Map Projection: GDA2020
15
SHEET KEY

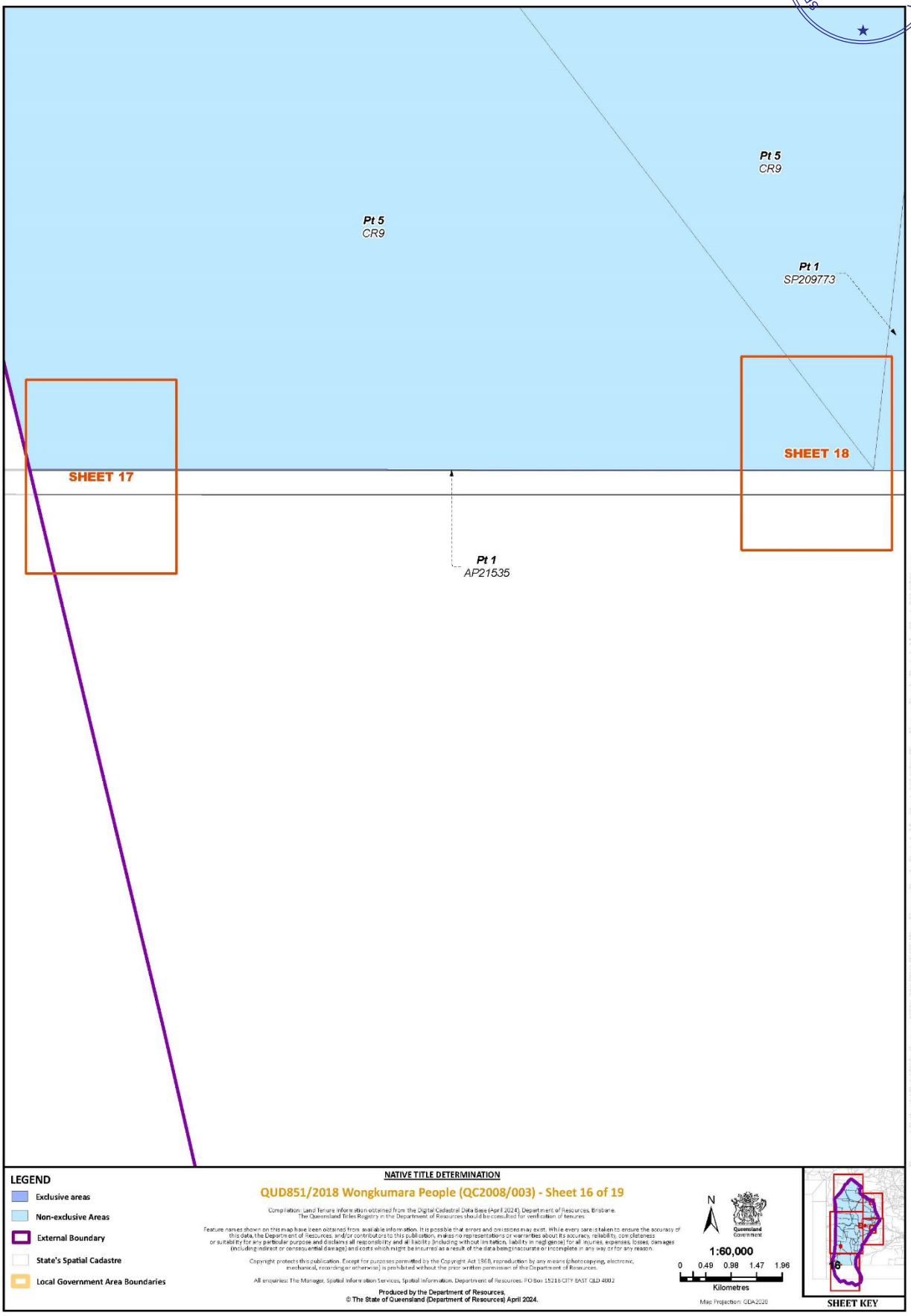
Pt 5
CR9
Pt 5
CR9
Pt 1
SP209773
SHEET 17
SHEET 18
Pt 1
AP21535
LEGEND
Exclusive areas
Non-exclusive Areas
External Boundary
State's Spatial Cadastre
Local Government Area Boundaries
NATIVE TITLE DETERMINATION
QUD851/2018 Wongkumara People (QC2008/003) - Sheet 16 of 19
Compilation: Land Tenure Information obtained from the Digital Cadastral Data Base (April 2024), Department of Resources, Brisbane.
The Queensland Titles Registry in the Department of Resources should be consulted for verification of tenures.
Feature names shown on this map have been obtained from available information. It is possible that errors and omissions may exist. While every care is taken to ensure the accuracy of this data, the Department of Resources, and/or contributors to this publication, makes no representations or warranties about its accuracy, reliability, completeness or suitability for any particular purpose and disclaims all responsibility and all liability (including without limitation, liability in negligence) for all injuries, expenses, losses, damages (including indirect or consequential damage) and costs which might be incurred as a result of the data being inaccurate or incomplete in any way or for any reason.
Copyright protects this publication. Except for purposes permitted by the Copyright Act 1968, reproduction by any means (photocopying, electronic, mechanical, recording or otherwise) is prohibited without the prior written permission of the Department of Resources.
All enquiries: The Manager, Spatial Information Services, Spatial Information, Department of Resources, PO Box 15216 CITY EAST QLD 4002
Produced by the Department of Resources,
© The State of Queensland (Department of Resources) April 2024.
N
Queensland Government
1:60,000
0 0.49 0.98 1.47 1.96
Kilometres
Map Projection: GDA2020
16
SHEET KEY

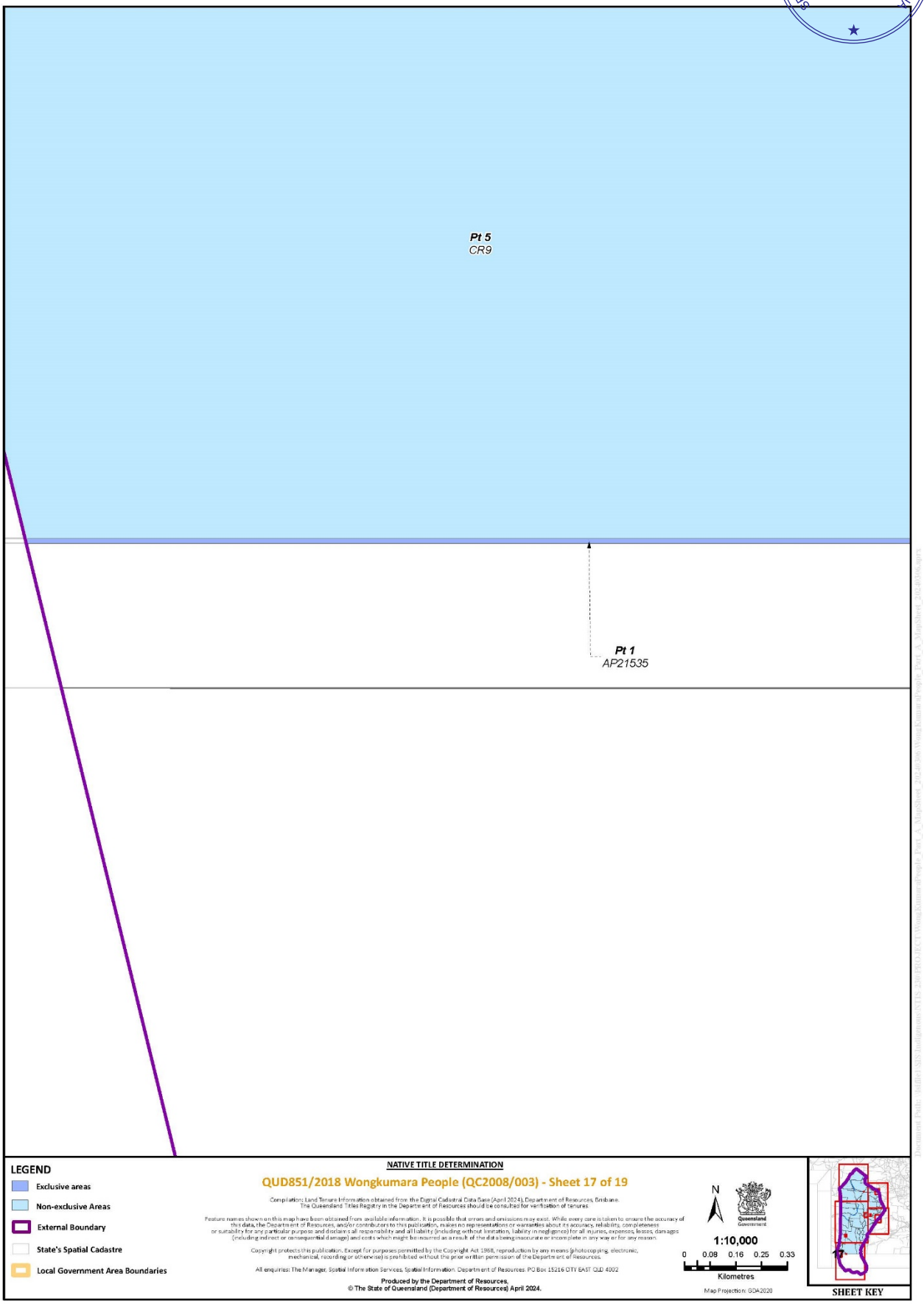
Pt 5
CR9
Pt 1
AP21535
LEGEND
Exclusive areas
Non-exclusive Areas
External Boundary
State's Spatial Cadastre
Local Government Area Boundaries
NATIVE TITLE DETERMINATION
QUD851/2018 Wongkumara People (QC2008/003) - Sheet 17 of 19
Compilation: Land Tenure Information obtained from the Digital Cadastral Data Base (April 2024), Department of Resources, Brisbane.
The Queensland Titles Registry in the Department of Resources should be consulted for verification of tenures.
Feature names shown on this map have been obtained from available information. It is possible that errors and omissions may exist. While every care is taken to ensure the accuracy of this data, the Department of Resources, and/or contributors to this publication, makes no representations or warranties about its accuracy, reliability, completeness or suitability for any particular purpose and disclaims all responsibility and all liability (including without limitation, liability in negligence) for all injuries, expenses, losses, damages (including indirect or consequential damage) and costs which might be incurred as a result of the data being inaccurate or incomplete in any way or for any reason.
Copyright protects this publication. Except for purposes permitted by the Copyright Act 1968, reproduction by any means (photocopying, electronic, mechanical, recording or otherwise) is prohibited without the prior written permission of the Department of Resources.
All enquiries: The Manager, Spatial Information Services, Spatial Information, Department of Resources, PO Box 15216 CITY EAST QLD 4002
Produced by the Department of Resources.
© The State of Queensland (Department of Resources) April 2024.
N
Queensland Government
1:10,000
0 0.08 0.16 0.25 0.33
Kilometres
Map Projection: GDA2020
SHEET KEY

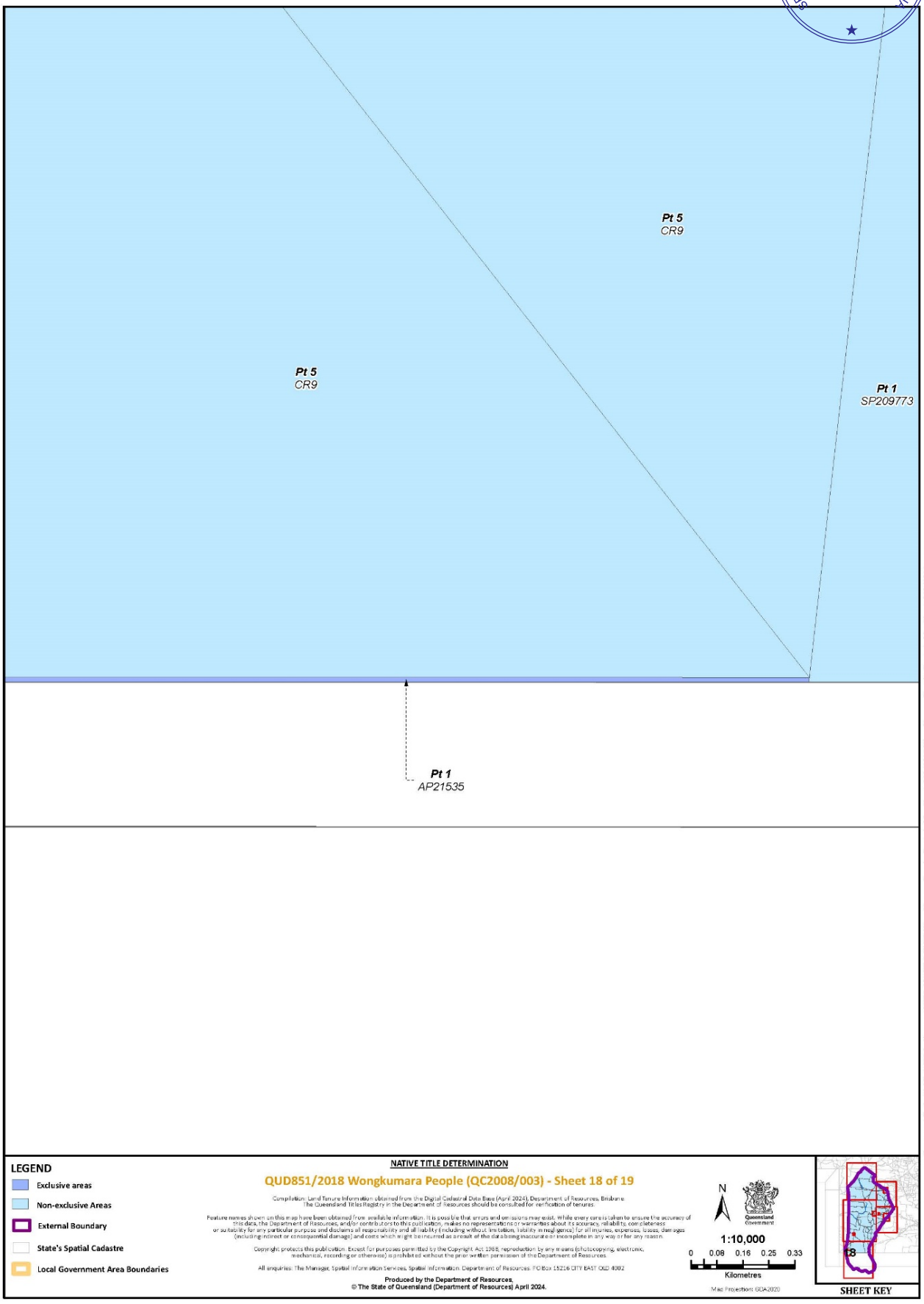
Pt 5
CR9
Pt 5
CR9
Pt 1
SP209773
Pt 1
AP21535
LEGEND
Exclusive areas
Non-exclusive Areas
External Boundary
State's Spatial Cadastre
Local Government Area Boundaries
NATIVE TITLE DETERMINATION
QUD851/2018 Wongkumara People (QC2008/003) - Sheet 18 of 19
Compilation: Land Tenure Information obtained from the Digital Cadastral Data Base (April 2024), Department of Resources, Brisbane.
The Queensland Titles Registry in the Department of Resources should be consulted for verification of tenures.
Feature names shown on this map have been obtained from available information. It is possible that errors and omissions may exist. While every care is taken to ensure the accuracy of this data, the Department of Resources, and/or contributors to this publication, makes no representations or warranties about its accuracy, reliability, completeness or suitability for any particular purpose and disclaims all responsibility and all liability (including without limitation, liability in negligence) for all injuries, expenses, losses, damages (including indirect or consequential damage) and costs which might be incurred as a result of the data being inaccurate or incomplete in any way or for any reason.
Copyright protects this publication. Except for purposes permitted by the Copyright Act 1968, reproduction by any means (photocopying, electronic, mechanical, recording or otherwise) is prohibited without the prior written permission of the Department of Resources.
All enquiries: The Manager, Spatial Information Services, Spatial Information, Department of Resources, PO Box 15216 CITY EAST QLD 4002
Produced by the Department of Resources.
© The State of Queensland (Department of Resources) April 2024.
N
Queensland Government
1:10,000
0 0.08 0.16 0.25 0.33
Kilometres
Map Projection: GDA2020
SHEET KEY

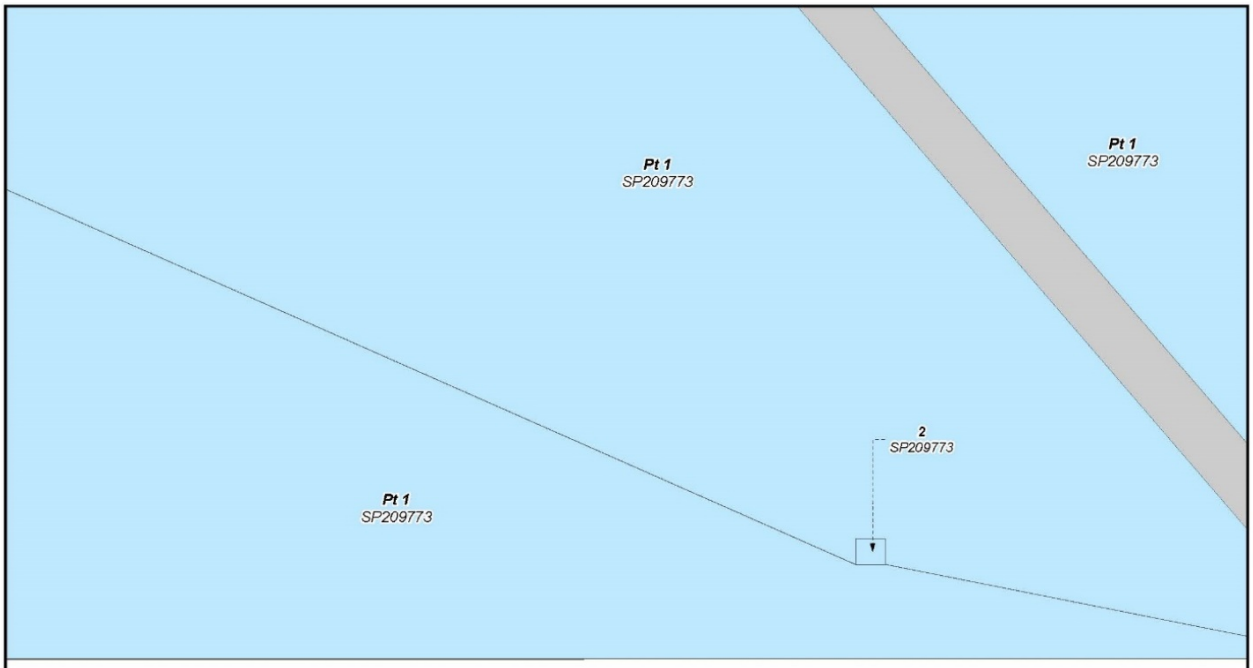

LEGEND

- Exclusive areas
- Non-exclusive Areas
- External Boundary
- State's Spatial Cadastre
- Local Government Area Boundaries

NATIVE TITLE DETERMINATION

QUD851/2018 Wongkumara People (QC2008/003) - Sheet 19 of 19

Compilation: Land Tenure Information obtained from the Digital Cadastral Data Base (April 2024), Department of Resources, Brisbane.
The Queensland Titles Registry in the Department of Resources should be consulted for verification of tenures.

Feature names shown on this map have been obtained from available information. It is possible that errors and omissions may exist. While every care is taken to ensure the accuracy of this data, the Department of Resources, and/or contributors to this publication, makes no representations or warranties about its accuracy, reliability, completeness or suitability for any particular purpose and disclaims all responsibility and all liability (including without limitation, liability in negligence) for all injuries, expenses, losses, damages (including indirect or consequential damage) and costs which might be incurred as a result of the data being inaccurate or incomplete in any way or for any reason.

Copyright protects this publication. Except for purposes permitted by the Copyright Act 1968, reproduction by any means (photocopying, electronic, mechanical, recording or otherwise) is prohibited without the prior written permission of the Department of Resources.

All enquiries: The Manager, Spatial Information Services, Spatial Information, Department of Resources, PO Box 15216 CITY EAST QLD 4002

Produced by the Department of Resources,
© The State of Queensland (Department of Resources) April 2024.

N

Queensland Government

1:5,000

0 0.04 0.08 0.12 0.16

Kilometres

Map Projection: GDA2020

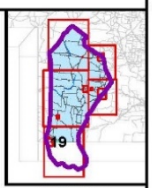

SHEET KEY